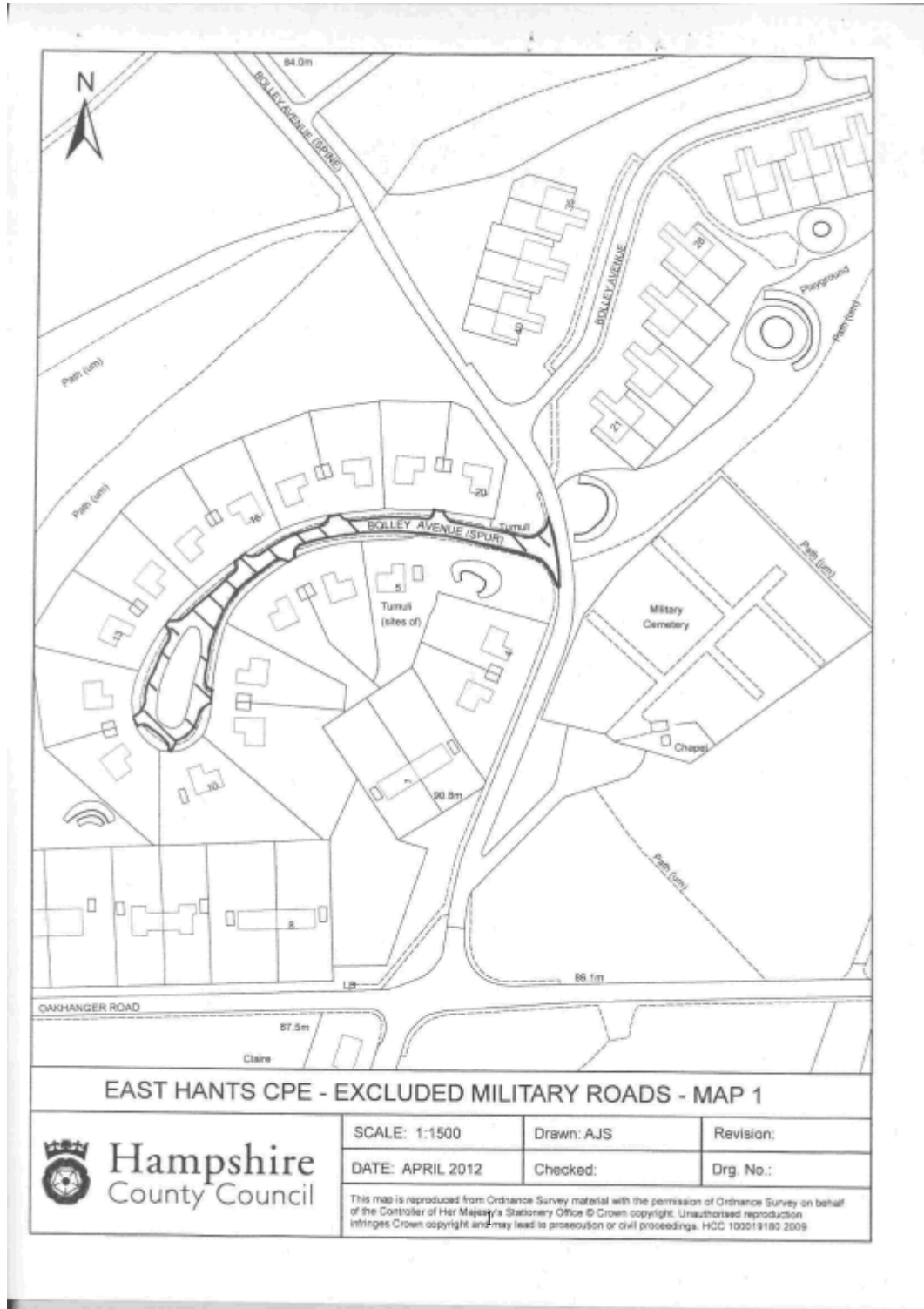


SCHEDULES

SCHEDULE 3

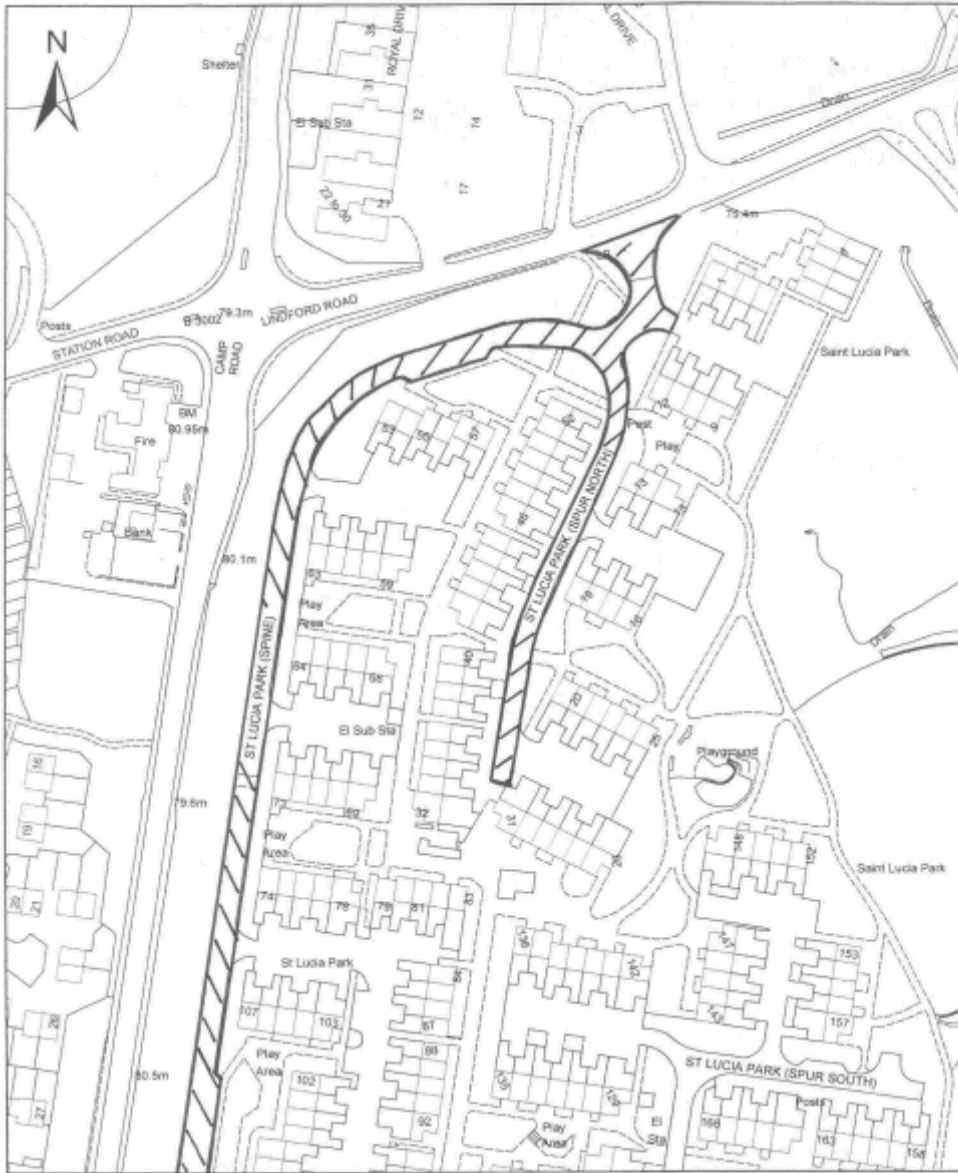
Article 3(2)(b)

Map 1



Status: This is the original version (as it was originally made). This item of legislation is currently only available in its original format.

Map 2a



EAST HANTS CPE - EXCLUDED MILITARY ROADS - MAP 2a



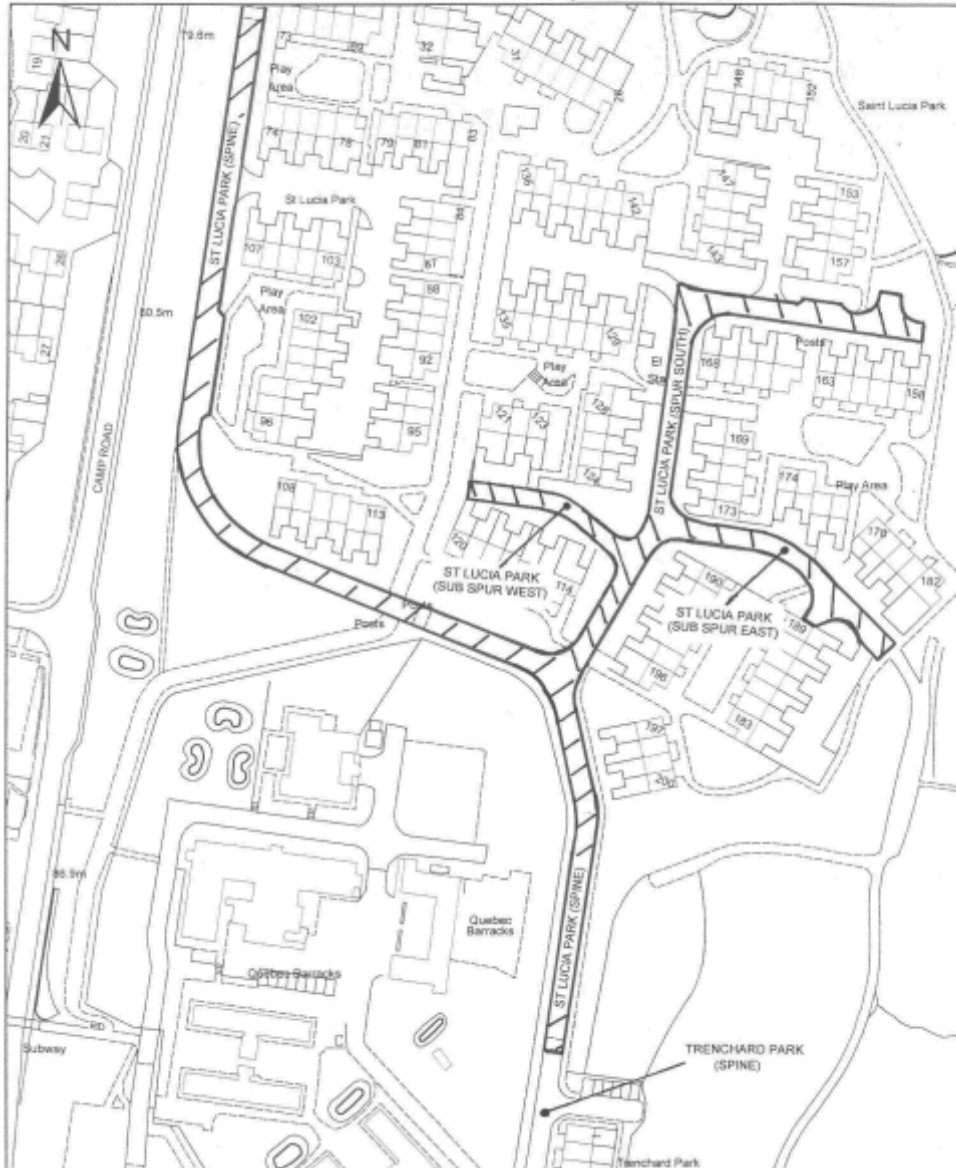
Hampshire
County Council

SCALE: 1:1500	Drawn: AJS	Revision:
DATE: APRIL 2012	Checked:	Drg. No.:

This map is reproduced from Ordnance Survey material with the permission of Ordnance Survey on behalf of the Controller of Her Majesty's Stationary Office © Crown copyright. Unauthorised reproduction infringes Crown copyright and may lead to prosecution or civil proceedings. HCG 100019180 2509

Status: This is the original version (as it was originally made). This item of legislation is currently only available in its original format.

Map 2b



EAST HANTS CPE - EXCLUDED MILITARY ROADS - MAP 2b

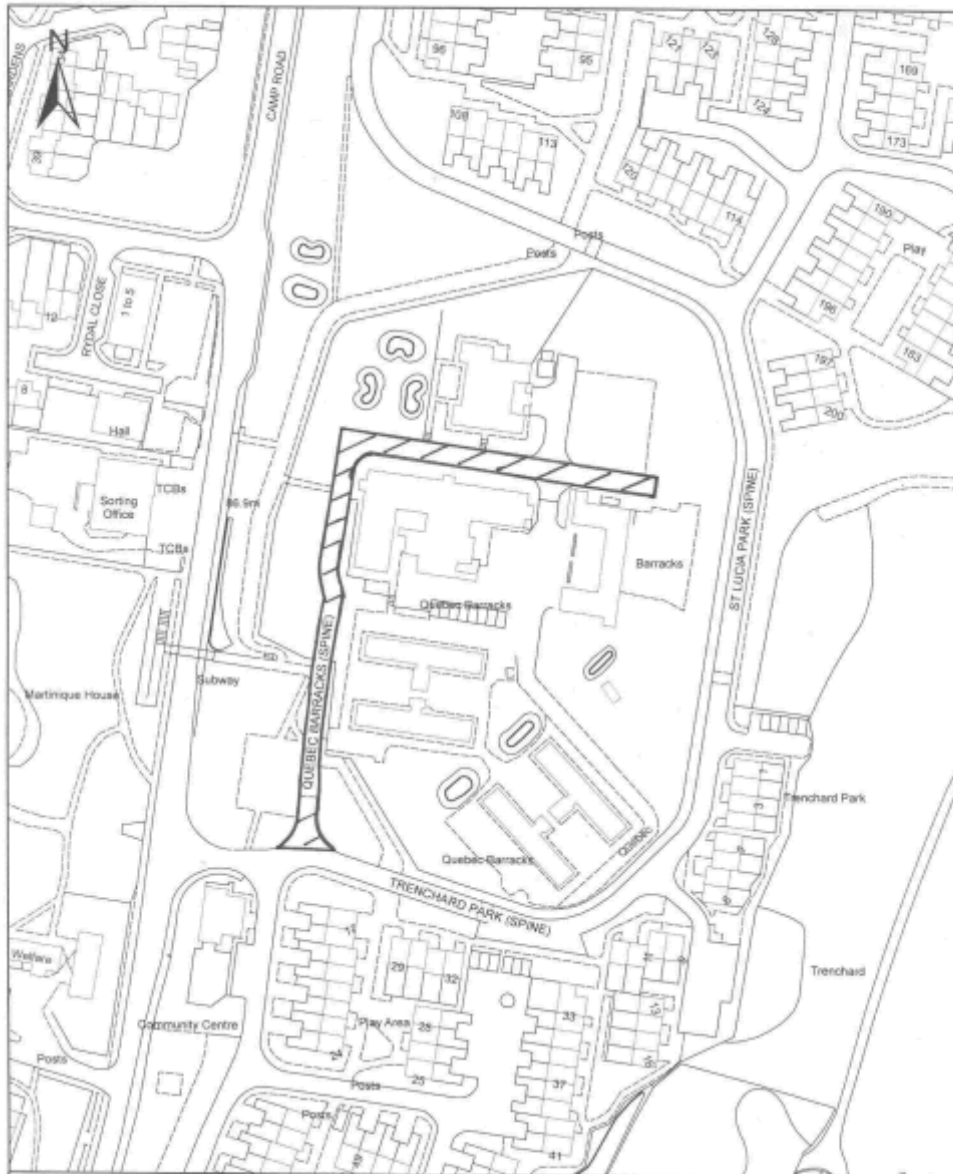


**Hampshire
County Council**

SCALE: 1:1500	Drawn: AJS	Revision:
DATE: APRIL 2012	Checked:	Drg. No.:
<small>This map is reproduced from Ordnance Survey material with the permission of Ordnance Survey on behalf of the Controller of Her Majesty's Stationery Office © Crown copyright. Unauthorised reproduction infringes Crown copyright and may lead to prosecution or civil proceedings. HCC 100019150 2009</small>		

Status: This is the original version (as it was originally made). This item of legislation is currently only available in its original format.

Map 3



EAST HANTS CPE - EXCLUDED MILITARY ROADS - MAP 3



Hampshire
County Council

SCALE: 1:1500	Drawn: AJS	Revision:
DATE: APRIL 2012	Checked:	Drg. No.:

This map is reproduced from Ordnance Survey material with the permission of Ordnance Survey on behalf of the Controller of Her Majesty's Stationary Office © Crown copyright. Unauthorised reproduction infringes Crown copyright and may lead to prosecution or civil proceedings. HCC 100019180 2009

Status: This is the original version (as it was originally made). This item of legislation is currently only available in its original format.

Map 4



EAST HANTS CPE - EXCLUDED MILITARY ROADS - MAP 4



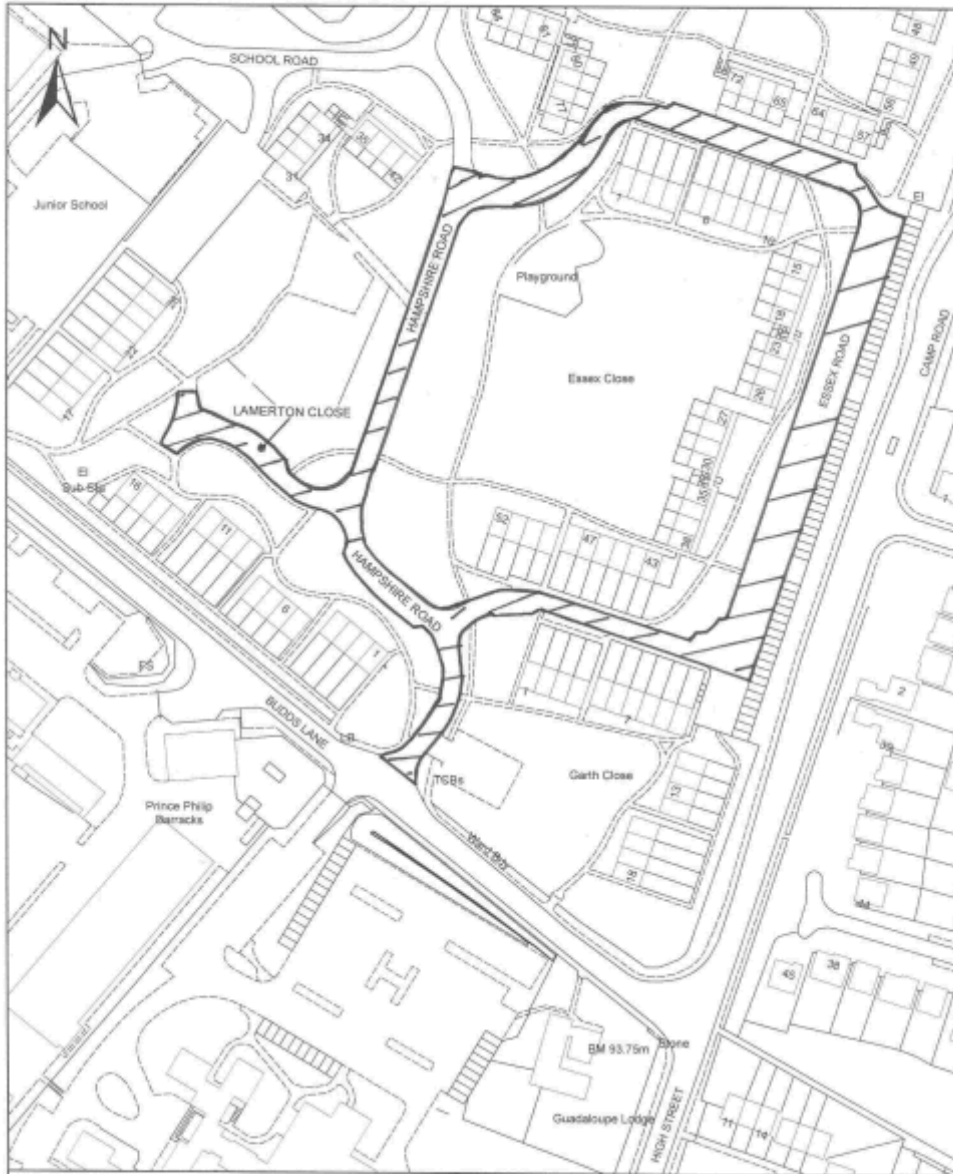
Hampshire
County Council

SCALE: 1:1500	Drawn: AJS	Revision:
DATE: APRIL 2012	Checked:	Drg. No.:

This map is reproduced from Ordnance Survey material with the permission of Ordnance Survey on behalf of the Controller of Her Majesty's Stationery Office © Crown copyright. Unauthorised reproduction infringes Crown copyright and may lead to prosecution or civil proceedings. HCC 100019180 2009

Status: This is the original version (as it was originally made). This item of legislation is currently only available in its original format.

Map 5



EAST HANTS CPE - EXCLUDED MILITARY ROADS - MAP 5



Hampshire
County Council

SCALE: 1:1500	Drawn: AJS	Revision:
DATE: APRIL 2012	Checked:	Drg. No.:

This map is reproduced from Ordnance Survey material with the permission of Ordnance Survey on behalf of the Controller of Her Majesty's Stationery Office © Crown copyright. Unauthorised reproduction infringes Crown copyright and may lead to prosecution or civil proceedings. HCC 100019180 2009