

---

STATUTORY INSTRUMENTS

---

1984 No. 1856 (S. 145)

**LOCAL GOVERNMENT, SCOTLAND**

**CHANGES IN LOCAL GOVERNMENT AREAS**

**The Kyle and Carrick District and Cunninghame District  
(Drybridge and Barassie/Gailes Foreshore) Boundaries  
Amendment Order 1984.**

<i>Made</i>	- - - -	21st November 1984
<i>Laid before Parliament</i>		10th December 1984
<i>Coming into Operation</i>		1st April 1985

Whereas under section 17(1) of the Local Government (Scotland) Act 1973(a) the Local Government Boundary Commission for Scotland on 16 May 1983 submitted to me a report on a review conducted under section 14(2) of that Act in which they made proposals for the transfer of certain areas from Kyle and Carrick District to Cunninghame District, and in which they also made proposals for changes in electoral arrangements consequential on those changes in local government areas;

Now, therefore, in exercise of the powers conferred on me by section 17(2) of the said Act, and of all other powers enabling me in that behalf, I hereby make the following order:—

*Title and commencement*

1. This order may be cited as the Kyle and Carrick District and Cunninghame District (Drybridge and Barassie/Gailes Foreshore) Boundaries Amendment Order 1984, and shall come into operation on 1st April 1985.

*Interpretation*

2. In the Schedule to this order—

- (a) any reference to a boundary of a district is a reference to a boundary existing immediately before the commencement of this order;
- (b) any reference to a burn shall, where the context so admits, be construed as a reference to the centre line thereof; and
- (c) “MLWS” means Mean Low Water Springs.

---

(a) 1973 c.65.

### *Application of regulations*

3. The Local Government Area Changes (Scotland) Regulations 1977(a) shall apply for the purposes of this order to such extent as may be required to implement the area changes effected by article 4 of this order.

### *Area changes*

4. Those parts of Kyle and Carrick District containing areas at Drybridge and Barassie/Gailes foreshore described in the Schedule to this order and delineated and hatched on the maps signed as relative to this order shall be transferred to Cunninghame District.

### *Consequential changes of electoral arrangements*

5.—(1) The area described in Part I of the Schedule to this order (being an area transferred by article 4 of this order)—

- (a) shall form part of Electoral Division 89 (Irvine South) of Strathclyde Region(b) and of District Ward 10 (Irvine Landward) of Cunninghame District(c); and
- (b) shall cease to form part of Electoral Division 100 (North Kyle) of Strathclyde Region and of District Ward 20 (Dundonald, Loans and Monkton) of Kyle and Carrick District(d).

(2) The area described in Part II of the Schedule to this order (being an area transferred by article 4 of this order)—

- (a) shall form part of Electoral Division 89 (Irvine South) of Strathclyde Region and of District Ward 10 (Irvine Landward) of Cunninghame District; and
- (b) shall cease to form part of Electoral Division 100 (North Kyle) of Strathclyde Region and of District Ward 17 (Troon North and Central) of Kyle and Carrick District.

*George Younger,*  
One of Her Majesty's Principal  
Secretaries of State.

New St Andrew's House,  
Edinburgh.  
21st November 1984.

---

(a) S.I. 1977/8.  
(b) The electoral divisions of Strathclyde Region were constituted by S.I. 1979/673, to which there are amendments not relevant to this order.  
(c) The district wards of Cunninghame District were constituted by S.I. 1979/1640.  
(d) The district wards of Kyle and Carrick District were constituted by S.I. 1981/846, amended by S.I. 1984/160.

## PART I—DRYBRIDGE VILLAGE

Commencing on the northern boundary of Kyle and Carrick District at the top of the weir in the River Irvine at Drybridge; then southwestward along the top of the said weir and the southern side of the said river to the western boundary of parcel No 6277, as shown on OS 1:2500 Microfilm (A) NS 3636, date of publication 1967; then southward along the said parcel boundary to its southernmost point; then due southward from the said point to the southern boundary of the Troon/Kilmarnock railway; then southwestward along the said southern boundary to NG reference NS 3590036363, as shown on OS 1:2500 Microfilm (A1) NS 3536, date of publication July 1978; then due northwestward from the said NG reference to the northern boundary of Kyle and Carrick District; then northeastward, northward, eastward and generally southeastward along the said boundary to the point of commencement.

## PART II—BARASSIE/GAILES FORESHORE

Commencing on the northern boundary of Kyle and Carrick District at the mouth of the Gales Burn; then generally northwestward along the line of outflow of Gales Burn to MLWS; then northwestward along MLWS to a point in prolongation southwestward of the Broadhow Burn; then northeastward along the said prolongation to and southeastward along the boundary of Kyle and Carrick District to the point of commencement.

## EXPLANATORY NOTE

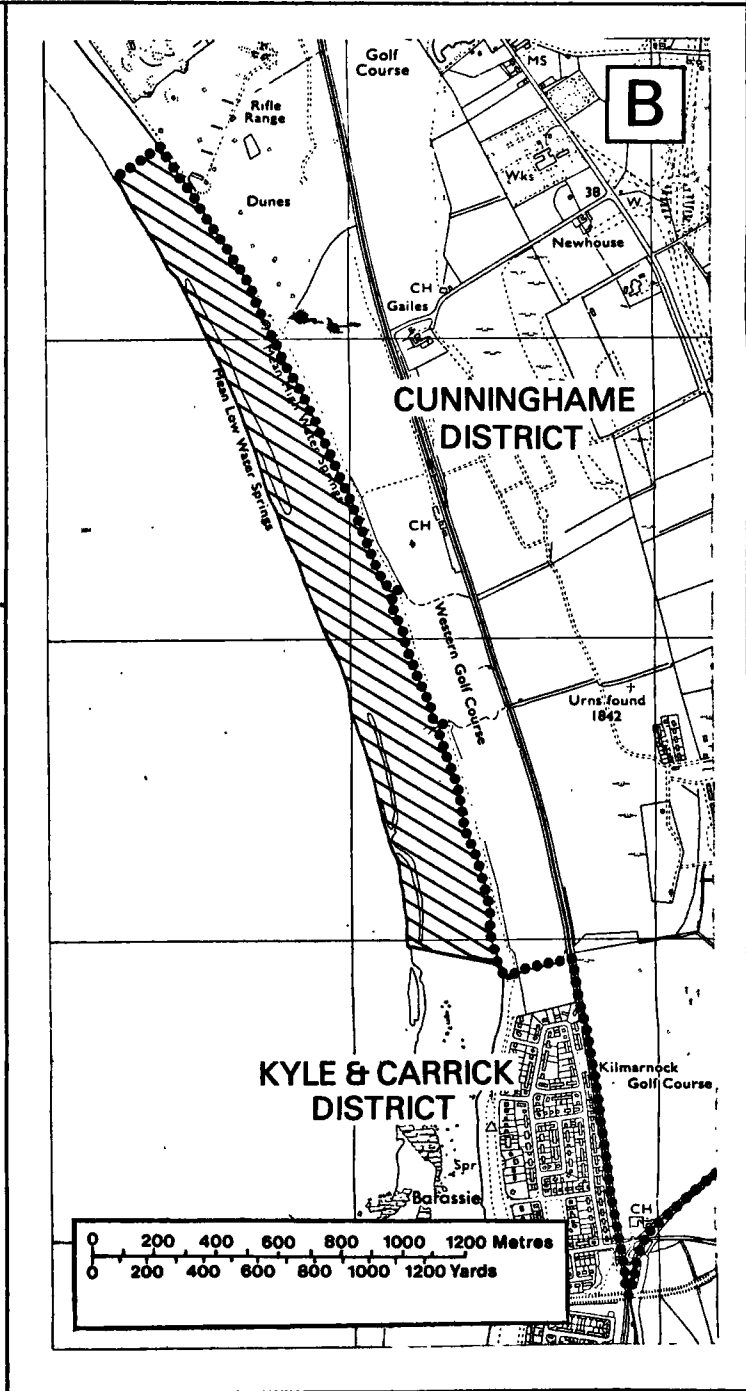
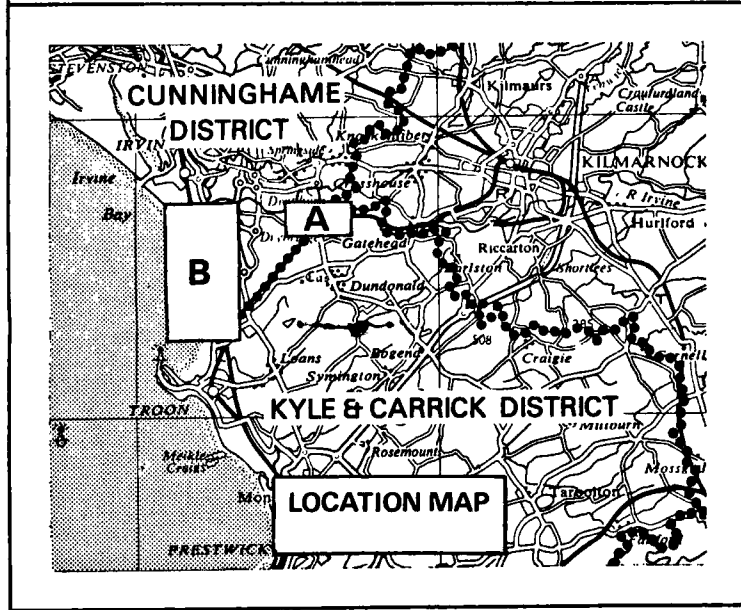
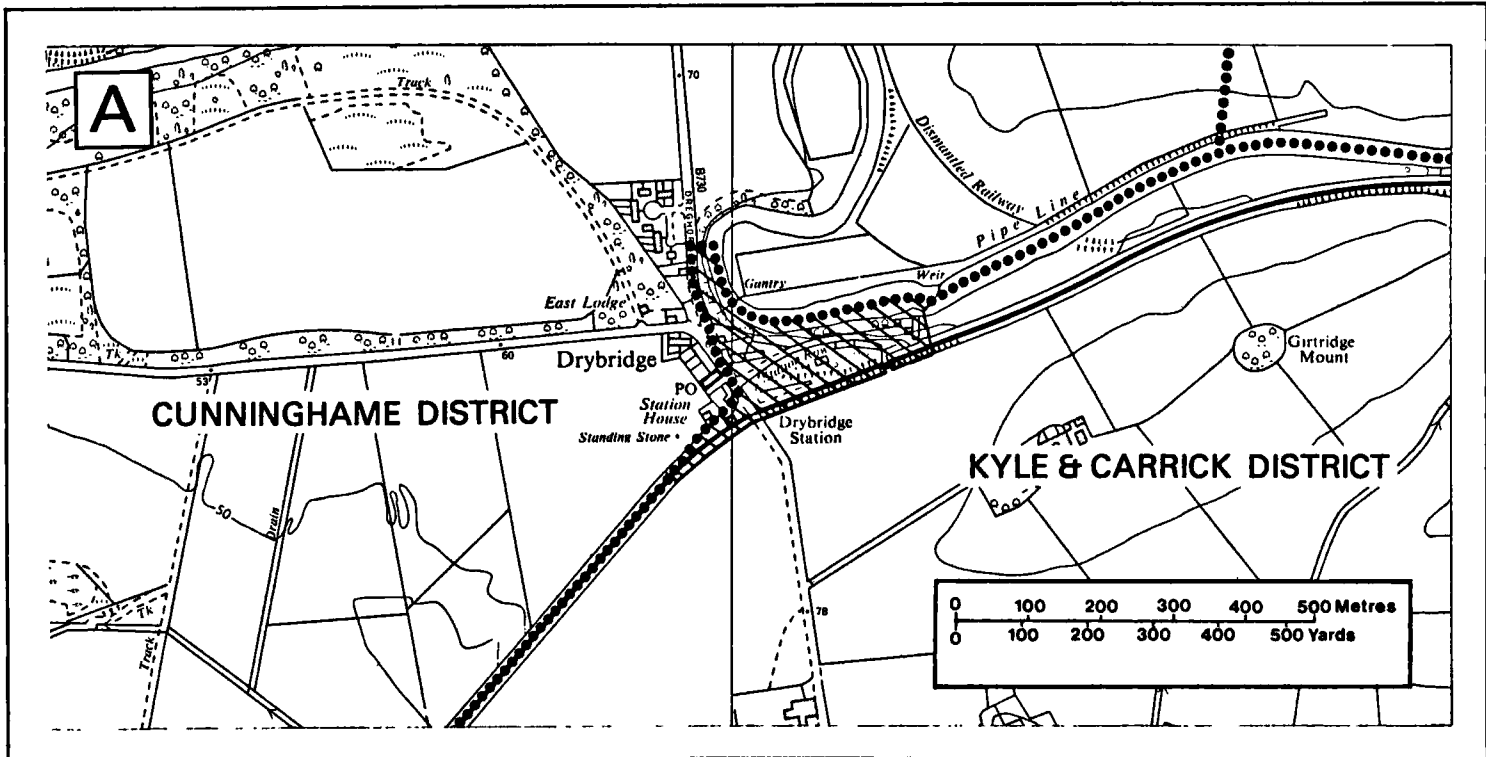
*(This Note is not part of the Order.)*

This order transfers an area extending to 2.99 acres at Drybridge Village and an area of foreshore at Barassie/Gales extending to approximately  $1\frac{1}{4}$  miles from Kyle and Carrick District to Cunninghame District.

The order also makes consequential changes of electoral arrangements.

The areas transferred are shown on the map which forms part of this Note.

Copies of the maps referred to in article 4 of this order may be inspected at the offices of any of the local authorities referred to in this order.



Existing District Boundary.....

Area to be transferred from the Kyle & Carrick District to the Cunninghame District.....

