

1988 No. 746 (S.81)

LOCAL GOVERNMENT, SCOTLAND

CHANGES IN LOCAL GOVERNMENT AREAS

**The Clydebank and City of Glasgow Districts (Yoker)
Boundaries Amendment Order 1988**

Made - - - - *14th April 1988*

Laid before Parliament *29th April 1988*

Coming into force *1st June 1988*

Whereas under section 17(1) of the Local Government (Scotland) Act 1973(a) the Local Government Boundary Commission for Scotland on 1st September 1987 submitted to the Secretary of State a report on a review conducted under section 14(2) of that Act in which they made proposals for the transfer of certain areas between Clydebank District and City of Glasgow District and in which they also made proposals for changes in electoral arrangements consequential on those changes in local government areas;

Now, therefore, in exercise of the powers conferred on him by section 17(2) of the said Act, and of all other powers enabling him in that behalf, the Secretary of State hereby makes the following Order to give effect to the proposals of the Local Government Boundary Commission for Scotland as submitted to him:

Title and commencement

1. This Order may be cited as the Clydebank and City of Glasgow Districts (Yoker) Boundaries Amendment Order 1988, and shall come into force on 1st June 1988.

Interpretation

2. In this Order—

“the 1977 Regulations” means the Local Government Area Changes (Scotland) Regulations 1977(b); and

“boundary map 1” means the map prepared by the Scottish Office, marked “Map 1 of the Clydebank and City of Glasgow Districts (Yoker) Boundaries Amendment Order 1988” and deposited in accordance with regulation 3 of the 1977 Regulations;

“boundary map 2” means the map prepared by the Scottish Office, marked “Map 2 of the Clydebank and City of Glasgow Districts (Yoker) Boundaries Amendment Order 1988” and deposited in accordance with regulation 3 of the 1977 Regulations;

and, in the Schedule to this Order, any reference to a boundary of a district is a reference to a boundary existing immediately before the commencement of this Order.

Application of Regulations

3. Save insofar as they can have no application in relation to the area changes effected by this Order, the provisions of the 1977 Regulations shall apply in relation thereto for the purposes of, or in consequence of, this Order.

(a) 1973 c.65.
(b) S.I. 1977/8.

Area changes

4.—(1) Those parts of Clydebank District, being the Area A, the Area B, the Area E, the Area G and the Area I described in Part I of the Schedule to this Order and shown delineated, hatched and marked “Area A”, “Area B” and “Area I” on boundary map 1 and “Area E” and “Area G” on boundary map 2, shall be transferred to City of Glasgow District.

(2) Those parts of City of Glasgow District, being the Area C, the Area D, the Area F and the Area H described in Part II of the Schedule to this Order and shown delineated, hatched and marked “Area C” on boundary map 1 and “Area D”, “Area F” and “Area H” on boundary map 2, shall be transferred to Clydebank District.

Consequential changes of electoral arrangements

5.—(1) Area A described in Part I of the Schedule to this Order (being the Area A transferred by article 4(1) of this Order)—

- (a) shall cease to form part of electoral division 43 (Clydebank/Kilpatrick North) of Strathclyde Region^(a) and of ward 10 (Hardgate) of Clydebank District;^(b) and
- (b) shall form part of electoral division 9 (Drumry/Summerhill) of Strathclyde Region and of ward 1 (Drumry) of City of Glasgow District^(c).

(2) Area B described in Part I of the Schedule to this Order (being the Area B transferred by article 4(1) of this Order)—

- (a) shall cease to form part of electoral division 42 (Clydebank/Kilpatrick South) of Strathclyde Region and of ward 5 (Linnvale/Drumry) of Clydebank District; and
- (b) shall form part of electoral division 9 (Drumry/Summerhill) of Strathclyde Region and of ward 1 (Drumry) of City of Glasgow District.

(3) Area E, Area G and Area I described in Part I of the Schedule to this Order (being the Area E, Area G and Area I transferred by article 4(1) of this Order)—

- (a) shall cease to form part of electoral division 42 (Clydebank/Kilpatrick South) of Strathclyde Region and of ward 1 (Whitecrook) of Clydebank District; and
- (b) shall form part of electoral division 11 (Yoker/Knightswood) of Strathclyde Region and of ward 5 (Yoker) of City of Glasgow District.

(4) Area C described in Part II of the Schedule to this Order (being the Area C transferred by article 4(2) of this Order)—

- (a) shall cease to form part of electoral division 10 (Blairdardie/Knightscliffe) of Strathclyde Region and of ward 3 (Blairdardie) of City of Glasgow District; and
- (b) shall form part of electoral division 42 (Clydebank/Kilpatrick South) of Strathclyde Region and of ward 5 (Linnvale/Drumry) of Clydebank District.

(5) Area D, Area F and Area H described in Part II of the Schedule to this Order (being the Area D, Area F and Area H transferred by article 4(2) of this Order)—

- (a) shall cease to form part of electoral division 11 (Yoker/Knightswood) of Strathclyde Region and of ward 5 (Yoker) of City of Glasgow District; and
- (b) shall form part of electoral division 42 (Clydebank/Kilpatrick South) of Strathclyde Region and of ward 1 (Whitecrook) of Clydebank District.

St. Andrew's House, Edinburgh
14th April 1988

James Douglas-Hamilton
Parliamentary Under Secretary of State,
Scottish Office

(a) The electoral divisions of Strathclyde Region were constituted by S.I. 1979/673, to which there are amendments not relevant to this Order.

(b) The wards of Clydebank District were constituted by S.I. 1983/1059.

(c) The wards of City of Glasgow District were constituted by S.I. 1981/620, to which there are amendments not relevant to this Order.

PART I**Area A**

The area bounded by a line commencing on the district boundary at a point on the Cleddons Burn due northeastwards of a point grid reference NS 5088 7123 on the southeastern boundary of the Sports Ground on the northeastern side of the Great Western Road, then southwestwards to that point and along that Sports Ground boundary, then southwestwards to a point on the centre line of the Great Western Road grid reference NS 5071 7118, thereafter southeastwards along the centre line of Great Western Road to the centre of the roundabout at its intersection with Drumry Road, then eastwards along the centre line of Drumry Road to rejoin the district boundary, then northwestwards along that district boundary to the point of commencement.

Area B

The area bounded by a line commencing on the district boundary at a point on the centre line of Drumry Road grid reference NS 5095 7095, westwards along the centre line of that road to the centre of the roundabout at its intersection with Great Western Road, then southeastwards along the centre line of that road to rejoin the district boundary, then northwestwards along that district boundary to the point of commencement.

Area E

The area bounded by a line commencing on the district boundary at a point on the centre line of Millburn Avenue grid reference NS 5119 6961, southwestwards along the centre line of Millburn Avenue to its junction with Brackla Avenue, then southeastwards along the centre line of Brackla Avenue to rejoin the district boundary at a point grid reference NS 5117 6958, then northeastwards along that district boundary to the point of commencement.

Area G

The area bounded by a line commencing on the district boundary at a point on the centre line of Bradan Avenue grid reference NS 5109 6939, southwestwards along the centre line of Bradan Avenue to its junction with Millburn Avenue, then southeastwards along the centre line of Millburn Avenue to rejoin the district boundary at a point grid reference NS 5108 6935, then northeastwards along that district boundary to the point of commencement.

Area I

The area bounded by a line commencing at a point on the district boundary at grid reference NS 5099 6912, then northwestwards to and along the rear curtilages of Nos 8-1 Millbrae Crescent to the centre line of Mill Road, then southwestwards along the centre line of Mill Road to the centre line of Glasgow Road, Clydebank, then southeastwards along the centre line of that road to the district boundary at a point grid reference NS 5090 6899, then northwestwards and thereafter northeastwards along that district boundary to the point of commencement.

PART II**Area C**

The area bounded by a line commencing on the district boundary at a point on the southwest side of Great Western Road grid reference NS 5145 7021, southeastwards along the south side of that road, then southeastwards along the southwest side of the slip road from Duntreath Avenue to a point grid reference NS 5156 6997, then westwards along the south side of the tow path at the Forth and Clyde Canal to the district boundary, then northeastwards along that district boundary to the point of commencement.

Area D

The area bounded by a line commencing on the district boundary at a point grid reference NS 5125 6975, southeastwards along the centre line of Ladhope Place to Riddon Avenue, then southwestwards along the centre line of Riddon Avenue to Millburn Avenue, then generally southwestwards along the centre line of Millburn Avenue to rejoin the district boundary at a point grid reference NS 5119 6961, then northeastwards along that district boundary to the point of commencement.

Area F

The area bounded by a line commencing on the district boundary at a point on Brackla Avenue grid reference NS 5117 6958, southeastwards along the centre line of Brackla Avenue to its junction with

Bradan Avenue, then southwestwards along the centre line of Bradan Avenue to rejoin the district boundary at a point grid reference NS 5109 6939, then northeastwards along that district boundary to the point of commencement.

Area H

The area bounded by a line commencing on the district boundary at a point on Millburn Avenue grid reference NS 5108 6935, southeastwards along the centre line of Millburn Avenue to its junction with Yoker Mill Road, then southwestwards along the centre line of Yoker Mill Road to rejoin the district boundary, then northeastwards along that district boundary to the point of commencement.

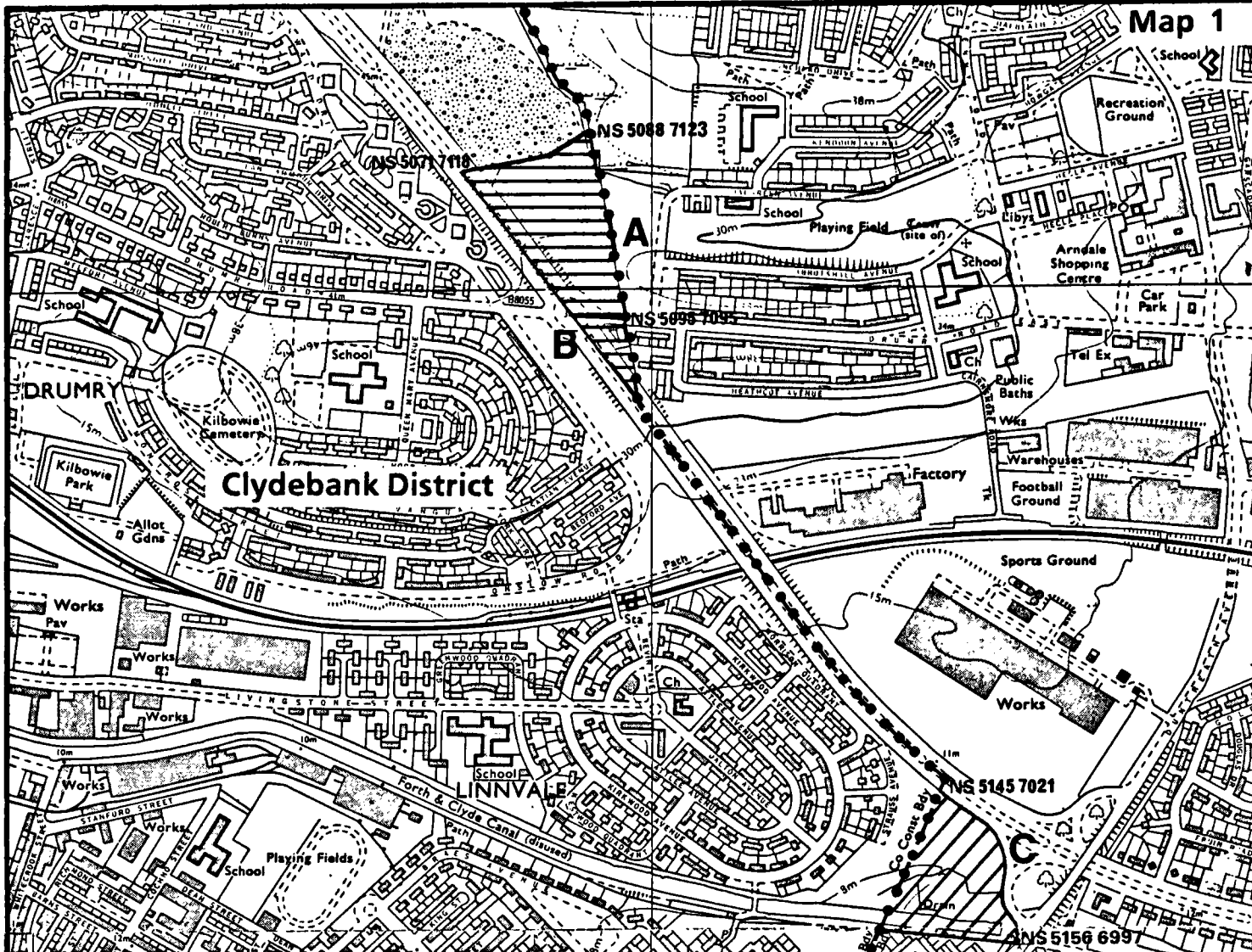
EXPLANATORY NOTE

(This note is not part of the Order)

This Order transfers areas in the vicinity of Yoker between Clydebank District and City of Glasgow District and makes consequential changes to electoral arrangements.

The maps annexed to and forming part of this note give a general guide to the areas affected by this Order as from 1st June 1988.

Copies of the detailed boundary maps defined in article 2 of this Order may be inspected at the offices of any of the local authorities referred to in this Order, and may be inspected at or purchased from the Scottish Development Department's Map Library, New St Andrew's House, St James Centre, Edinburgh, EH1 3SZ.

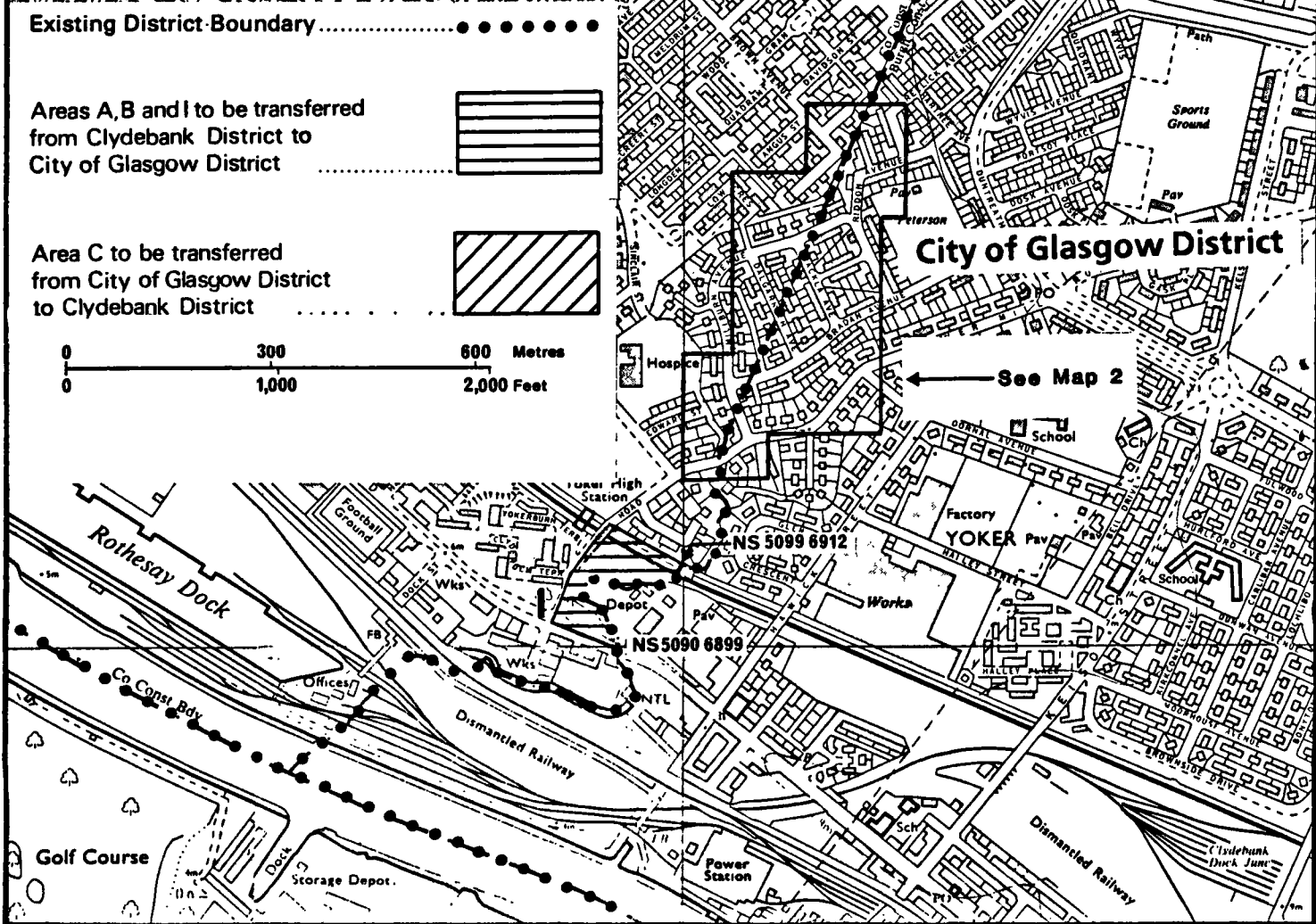
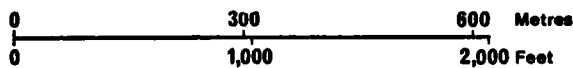
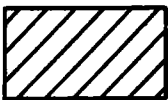


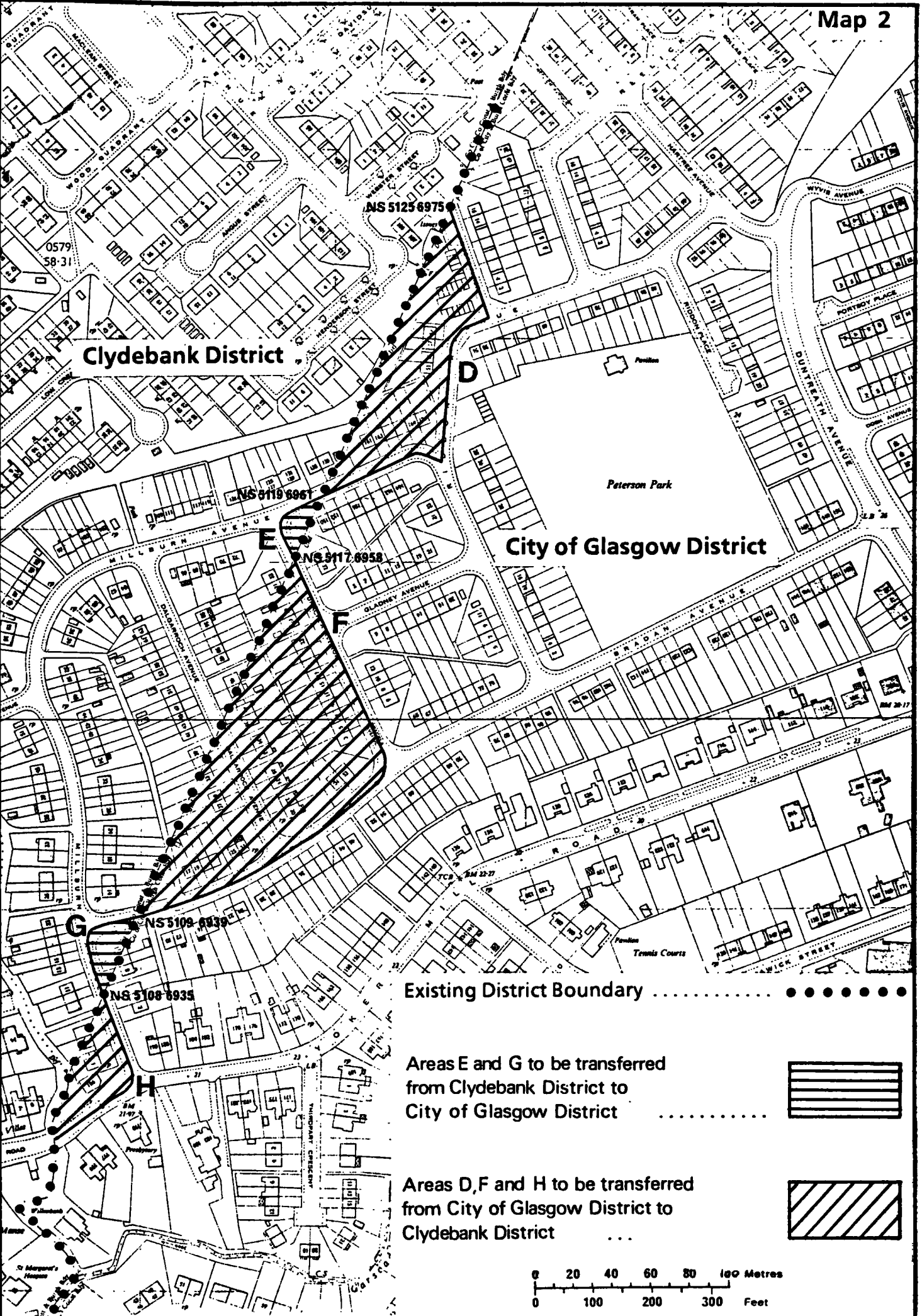
Existing District-Boundary

Areas A, B and I to be transferred
from Clydebank District to
City of Glasgow District



Area C to be transferred
from City of Glasgow District
to Clydebank District







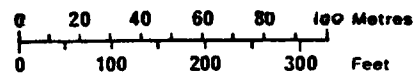
Clydebank District

City of Glasgow District

Existing District Boundary ●●●●●●●●●●

Areas E and G to be transferred from Clydebank District to City of Glasgow District 

Areas D, F and H to be transferred from City of Glasgow District to Clydebank District 



STATUTORY INSTRUMENTS

1988 No. 746 (S.81)

LOCAL GOVERNMENT, SCOTLAND

CHANGES IN LOCAL GOVERNMENT AREAS

**The Clydebank and City of Glasgow Districts (Yoker)
Boundaries Amendment Order 1988**

£1.60 net

ISBN 0 11 086746 7

Printed in the United Kingdom by Her Majesty's Stationery Office at Edinburgh Press
800 C9 4/88 452/4 19593 PS 8901377 (256641)