

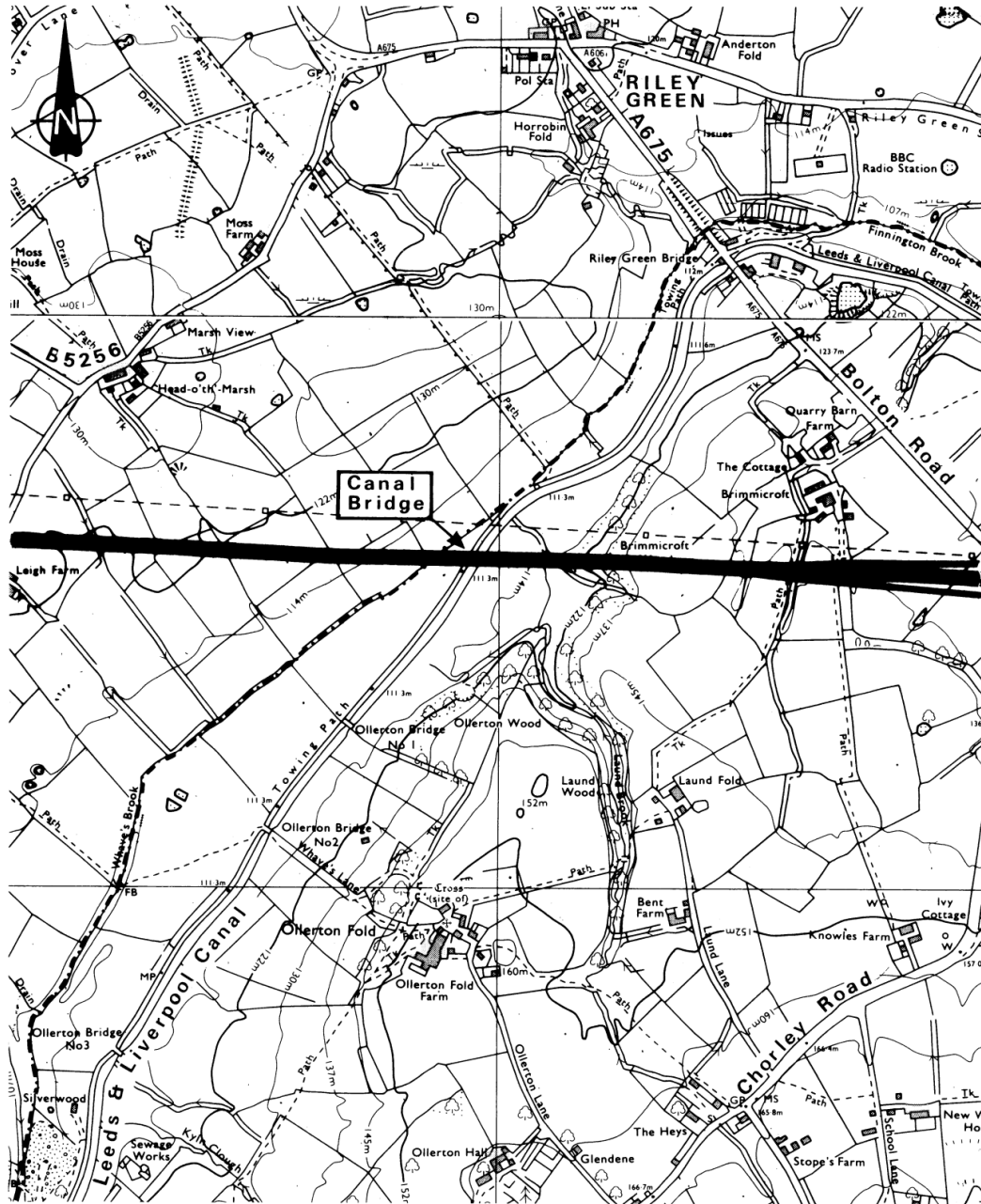
SCHEDULE 2

ROUTES OF THE CONNECTING ROADS

JUNCTION WITH BLACKBURN ROAD (A678) AND WHITEBIRK DRIVE (A6119) AT WHITEBIRK

7. Two routes to connect the eastbound and westbound carriageways of the M65 Motorway (Calder Valley Route, Whitebirk to Hyndburn Section) with the Whitebirk Roundabout (Junction 6 on the M65); giving access to Blackburn Road (A678) and Whitebirk Drive (A6119). (The special roads along these routes being respectively given the reference numbers 34 and 35 on Scheme Plan No. 3 in the deposited plan.)

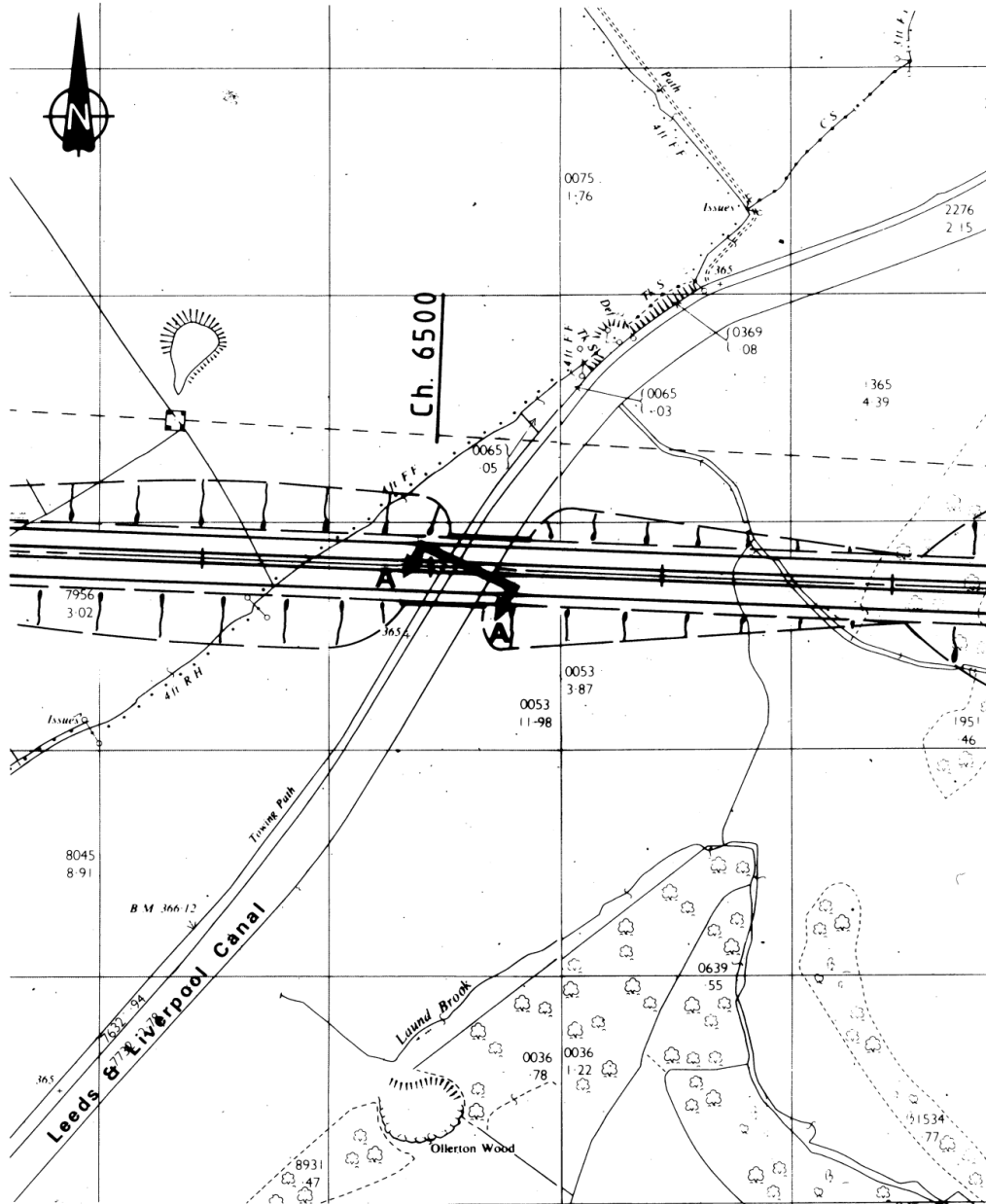
Status: This is the original version (as it was originally made). This item of legislation is currently only available in its original format.



LOCATION PLAN

Scale 1 : 10000

Status: This is the original version (as it was originally made). This item of legislation is currently only available in its original format.

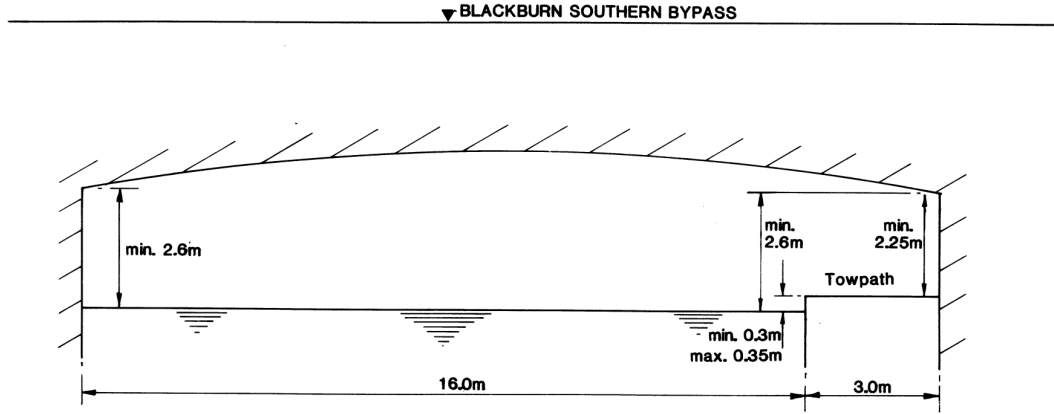


Based upon the Ordnance Survey Map
etc. in the possession of H. M. Stationery Office
by Messrs. Humphreys, Thornburn & Mansel
Draughtsmen, Limited, at
© Crown Copyright Reserved

PLAN

Scale 1 : 2500

Status: This is the original version (as it was originally made). This item of legislation is currently only available in its original format.



SECTION A - A
Scale 1 : 100