

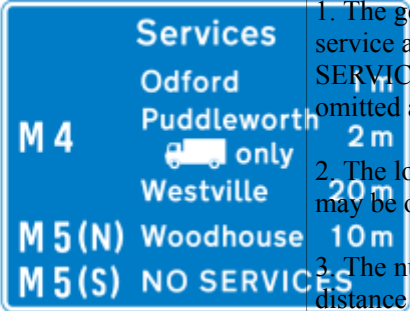
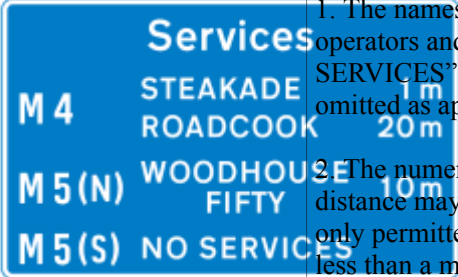
SCHEDULE 12

Directional signs

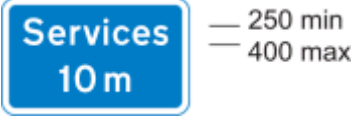


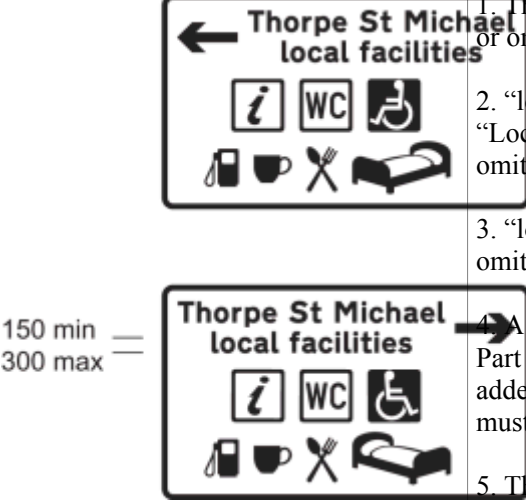
PART 26

Miscellaneous signs indicating services and local facilities


Sign table — Schedule 12, Part 26

(1) <i>Item</i>	(2) <i>Description</i>	(3) <i>Diagram</i>	(4) <i>Permitted variants</i>
1	<p>Diagram 2917.1</p> <p>Availability of motorway service areas ahead, including services for lorries only (truckstop), with distances in miles and geographical names</p>	<p>250 min = 400 max =</p> 	<p>1. The geographical names of the service areas and the words “NO SERVICES” may be varied or omitted as appropriate;</p> <p>2. The lorry symbol and “only” may be omitted;</p> <p>3. The numerals expressing distance may be varied with the only permitted distance that is less than a mile being “$\frac{2}{3}$ m” with distances greater than 1 mile being expressed to the nearest mile;</p> <p>4. Motorway numbers, with or without compass points, may be varied or omitted as appropriate;</p> <p>5. The number of service areas indicated may be varied;</p>
2	<p>Diagram 2917</p> <p>Availability of motorway service areas ahead with distances in miles and names of operators</p>	<p>175 min = 280 max =</p> 	<p>1. The names of the service area operators and the words “NO SERVICES” may be varied or omitted as appropriate;</p> <p>2. The numerals expressing distance may be varied with the only permitted distance that is less than a mile being “$\frac{2}{3}$ m” with distances greater than 1 mile being expressed to the nearest mile;</p> <p>3. Motorway numbers, with or without compass points, may be varied or omitted as appropriate</p>

Status: This is the original version (as it was originally made). This item of legislation is currently only available in its original format.

(1) Item	(2) Description	(3) Diagram	(4) Permitted variants
3	Diagram 2918 Distance to next motorway service area		4. The number of service areas indicated may be varied; The numeral may be varied with the distance expressed in miles to the nearest mile
4	Diagram 2918.1 Sign placed on or near a motorway indicating that services are not available		
5	Diagram 2330 Sign placed on or near a primary or non-primary route indicating that services are not available on motorway ahead		1. The motorway number may be varied and include a compass point as appropriate; 2. The motorway number may be varied to “motorway”
6	Diagram 2308.1 Junction ahead on a primary or non-primary route leading to a small town or village not on a main through route, which provides parking, public toilets, refreshments and fuel during normal shop opening		1. The place name may be varied or omitted; 2. “local” must be varied to “Local” when the place name is omitted; 3. “local facilities” may be omitted; 4. A distance in accordance with Part B of Schedule 18 may be added except that the distance must not be expressed in yards; 5. The direction in which the arrow points may be varied and where the arrow points ahead and there is a single line of legend, the arrow shown by diagram B at

Status: This is the original version (as it was originally made). This item of legislation is currently only available in its original format.

(1) <i>Item</i>	(2) <i>Description</i>	(3) <i>Diagram</i>	(4) <i>Permitted variants</i>
	hours at least (Alternative types)		<p>item 1 of the table in Part 24 of this Schedule must be used;</p> <p>6. Symbols other than the “WC”, petrol pump and cup (denoting light refreshments) may be omitted as appropriate; the wheelchair symbol (denoting facilities for disabled people), when shown, must always be placed to the right of the “WC” symbol; the “i”, spoon and fork, and bed symbols represent tourist information, restaurant and overnight accommodation respectively and symbols may be shown on a single line</p>
7	<p>Diagram 2309.1</p> <p>Direction and distance in miles to a small town or village offering facilities indicated on the sign shown in item 5 of this table</p>		<p>1. The place name may be varied or omitted;</p> <p>2. “local” must be varied to “Local” when the place name is omitted;</p> <p>3. The direction in which the sign points may be reversed;</p> <p>4. The distance may be varied to another in accordance with Part 3 of Schedule 18 except that the distance must not be expressed in yards</p>